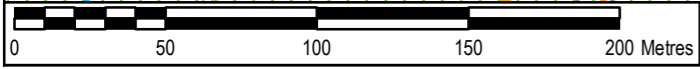
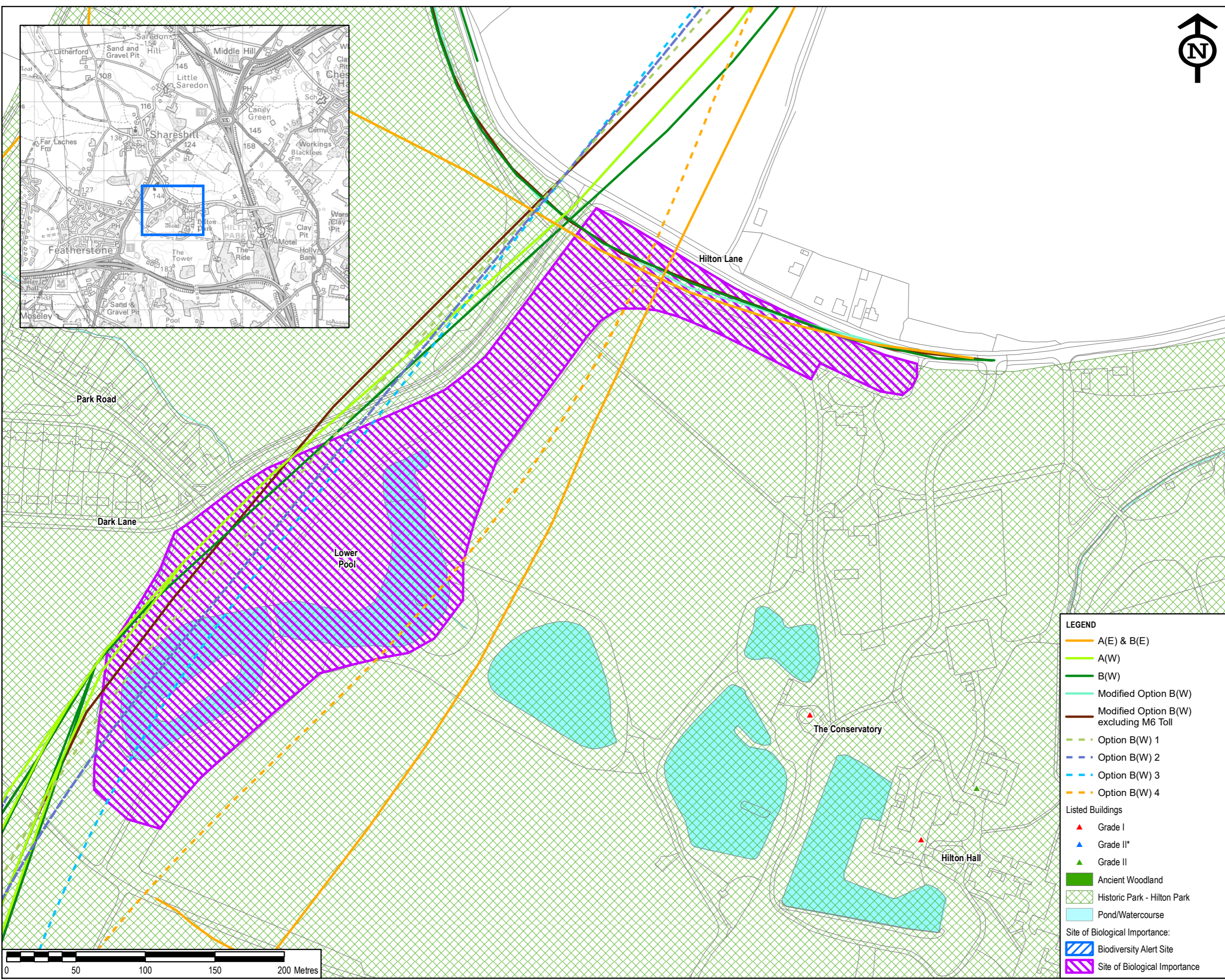
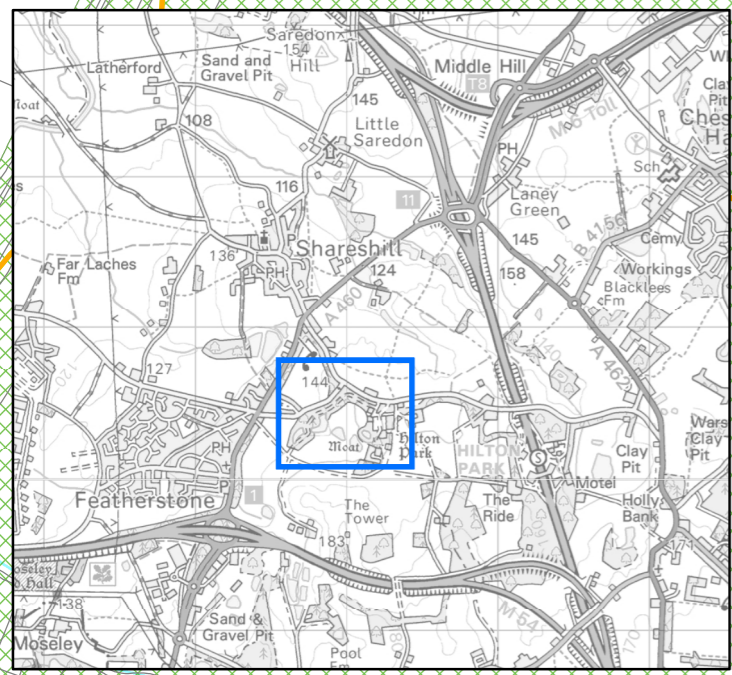


Plot Date: 17 January 2020 11:41:20  
 File Name: \\ukas2pfs001\ukas2pfs001\1\1\1\ENVIRONMENT\Practice Areas\GIS\Projects\M54\M6 Link\Workspace\Stage 3 Figures\Landscape and Environment - Environmental Coordination\HE514465-ACM-EGN-M54\_SW\_PR\_Z-DR-LE-0015 - Dark Lane Alignment.mxd



**SAFETY, HEALTH AND ENVIRONMENTAL INFORMATION BOX**

IT IS ASSUMED THAT ALL WORKS ON THIS DRAWING WILL BE CARRIED OUT BY A COMPETENT CONTRACTOR WORKING WHERE APPROPRIATE, TO AN APPROPRIATE METHOD STATEMENT.

THIS DRAWING IS TO BE USED ONLY FOR THE PURPOSE OF ISSUE THAT IT WAS ISSUED FOR AND IS SUBJECT TO AMENDMENT.

EXCEPTIONAL RISKS RELATING TO THE WORKS ASSOCIATED WITH THIS DRAWING ARE IDENTIFIED BELOW.

**CONSTRUCTION**

**MAINTENANCE / OPERATION / DECOMMISSIONING / DEMOLITION**

**NOTES**

- THIS DRAWING IS TO BE READ IN CONJUNCTION WITH ALL OTHER RELEVANT DOCUMENTATION.
- DO NOT SCALE FROM THIS DRAWING, USE ONLY PRINTED DIMENSIONS.
- ALL DIMENSIONS IN MILLIMETRES, ALL CHAINAGES, LEVELS AND COORDINATES ARE IN METRES UNLESS DEFINED OTHERWISE.

© Crown copyright and database rights 2019  
 Ordnance Survey 100030649

Revised Template	EC	AR	17/01/2020	P02
First Issue	EC	AR	25/09/19	P01
Revision Details	By	Check	Date	Suffix

Purpose of issue  
**DCO APPLICATION**

Client  
 Highways England  
 The Cube  
 199 Wharfside Street  
 Birmingham  
 B1 1RN

Working on behalf of

Development Consent Order Number  
**TR010054**

Project Title  
**M54 TO M6 LINK ROAD**

Drawing Title  
**FIGURE 3.2  
 OPTIONS TO THE EAST  
 OF DARK LANE**

Designed	Drawn	Checked	Approved	Date
EC	EC	AR	TP	17/01/2020

Internal Project No.  
 60536736

Suitability  
 S8

Scale @ A3  
 1:2,500

Zone  
 M54 to M6 Link Road

THIS DOCUMENT HAS BEEN PREPARED PURSUANT TO AND SUBJECT TO THE TERMS OF AECOM'S APPOINTMENT BY ITS CLIENT. AECOM ACCEPTS NO LIABILITY FOR ANY USE OF THIS DOCUMENT OTHER THAN BY ITS ORIGINAL CLIENT OR FOLLOWING AECOM'S EXPRESS AGREEMENT TO SUCH USE, AND ONLY FOR THE PURPOSES FOR WHICH IT WAS PREPARED AND PROVIDED.

Drawing Number	Originator	Volume	Rev
HE514465	-ACM	-EGN	P02
M54_SW_PR_Z	-DR	-LE - 0015	
Location	Type	Role	Number

**LEGEND**

- A(E) & B(E)
- A(W)
- B(W)
- Modified Option B(W)
- Modified Option B(W) excluding M6 Toll
- - - Option B(W) 1
- - - Option B(W) 2
- - - Option B(W) 3
- - - Option B(W) 4

Listed Buildings

- ▲ Grade I
- ▲ Grade II\*
- ▲ Grade II

- Ancient Woodland
- Historic Park - Hilton Park
- Pond/Watercourse

Site of Biological Importance:

- Biodiversity Alert Site
- Site of Biological Importance